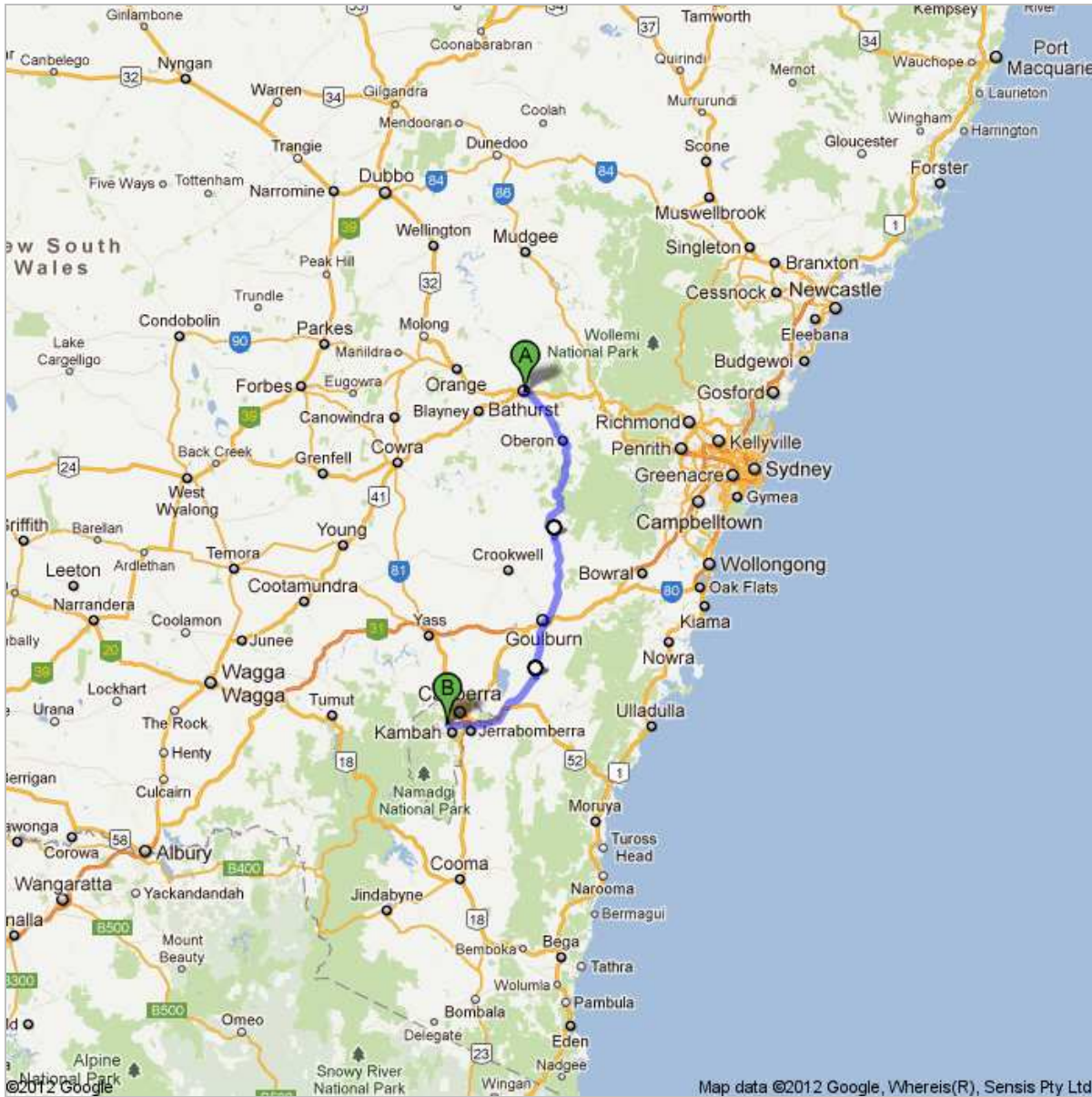


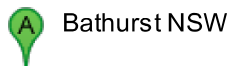


Directions to Rivett ACT










303 km – about 4 hours 54 mins




via Taralga and Tarago. Stop at Taralga. 4 hrs.
Overnight James and Cheryl's.





Bathurst NSW

1. Head **north-east** on **William St** towards **Howick St** go 300 m
total 300 m
 -  2. Turn right onto **National Route A32** go 3.0 km
total 3.3 km
About 4 mins
 -  3. Turn right onto **Littlebourne St** go 950 m
total 4.3 km
About 2 mins
 4. Continue onto **O'Connell Rd** go 40.7 km
total 44.9 km
Go through 1 roundabout
About 39 mins
 -  5. Turn left onto **Carrington Ave** go 750 m
total 45.7 km
About 1 min
 6. Continue onto **Oberon St** go 400 m
total 46.1 km
About 1 min
 -  7. Turn right onto **Ross St** go 400 m
total 46.5 km
About 1 min
 8. Continue onto **Edith Rd** go 4.3 km
total 50.8 km
About 4 mins
 -  9. Turn right onto **Shooters Hill Rd** go 6.4 km
total 57.2 km
About 5 mins
 -  10. Turn right to stay on **Shooters Hill Rd** go 27.2 km
total 84.4 km
About 19 mins
 -  11. Turn left onto **Goulburn Oberon Rd** go 6.6 km
total 91.0 km
About 7 mins
 -  12. Turn right to stay on **Goulburn Oberon Rd** go 25.1 km
total 116 km
About 26 mins
 13. Continue onto **Taralga Rd** go 17.9 km
total 134 km
About 18 mins
 14. Continue onto **Richlands Rd** go 11.5 km
total 145 km
About 12 mins
 15. Continue onto **Goulburn-Taralga-Oberon Rd** go 37.8 km
total 183 km
About 26 mins
 16. Continue onto **Taralga Rd** go 3.1 km
total 186 km
About 3 mins
 17. Continue onto **Tarlo St** go 450 m
total 187 km
 18. Continue onto **Chantry St** go 750 m
total 187 km
About 1 min
- 

-  26. Turn left to stay on **Tarago Rd**
About 2 mins go 2.3 km
total 230 km
27. Continue onto **Bungendore Rd**
About 11 mins go 11.7 km
total 241 km
28. Continue onto **Tarago Rd**
Go through 1 roundabout
About 18 mins go 16.6 km
total 258 km
29. Continue straight onto **Kings Hwy/National Route 52**
Continue to follow National Route 52
Go through 5 roundabouts
Entering Australian Capital Territory
About 28 mins go 31.4 km
total 289 km
-  30. Turn left onto **Hindmarsh Drive** (signs for **Woden/Tuggeranong**)
About 16 mins go 13.2 km
total 302 km
-  31. Turn left onto **Bangalay Cres**
About 1 min go 700 m
total 303 km

 Rivett ACT

These directions are for planning purposes only. You may find that construction projects, traffic, weather, or other events may cause conditions to differ from the map results, and you should plan your route accordingly. You must obey all signs or notices regarding your route.

Map data ©2012 Google, Whereis(R), Sensis Pty Ltd

Directions weren't right? Please find your route on maps.google.com.au and click "Report a problem" at the bottom left.